

89°W

88°W

30°N

30°N

29°N

29°N

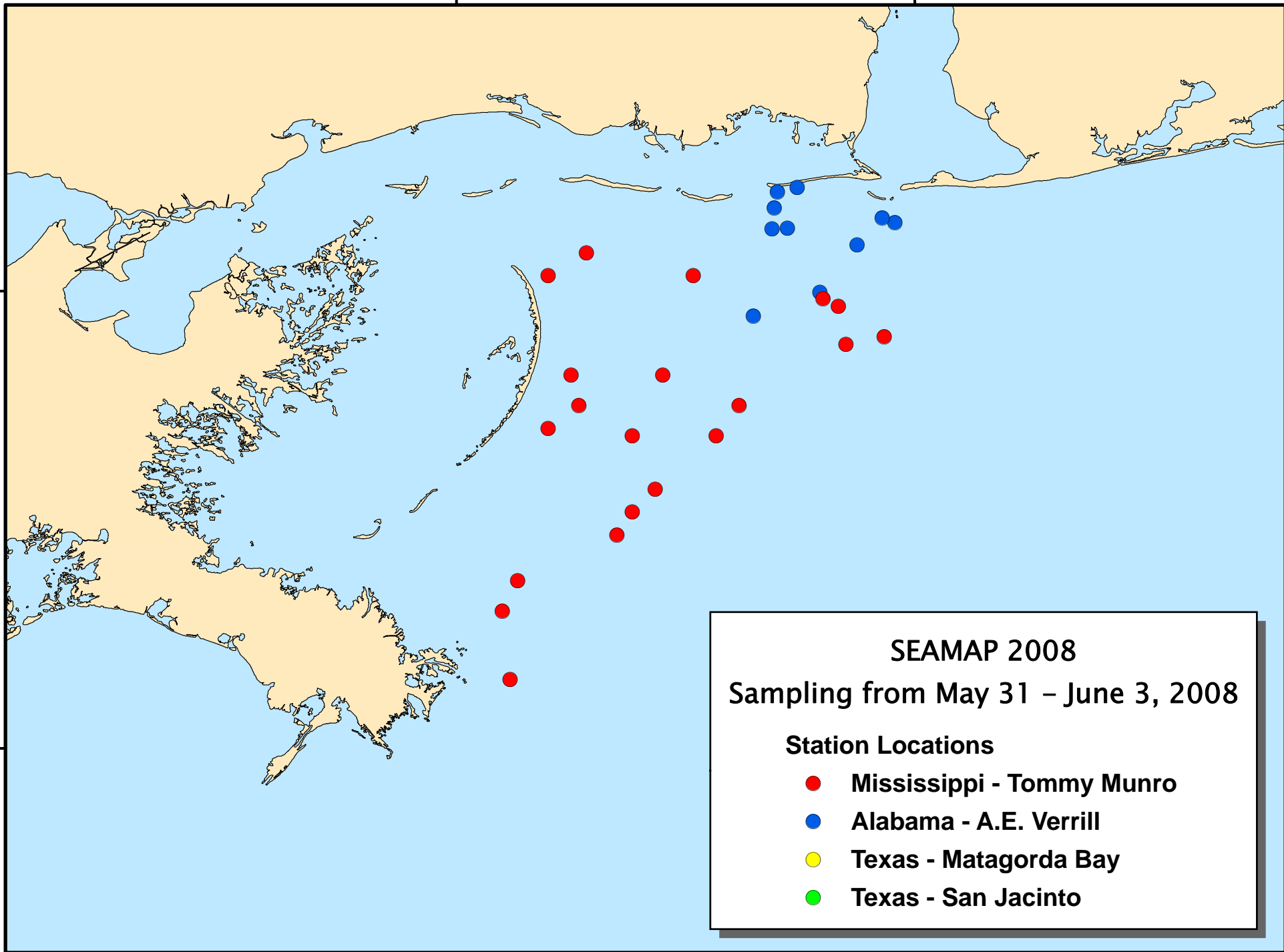
89°W

88°W

SEAMAP 2008
Sampling from May 31 – June 3, 2008

Station Locations

- Mississippi - Tommy Munro
- Alabama - A.E. Verrill
- Texas - Matagorda Bay
- Texas - San Jacinto



89°W

88°W

30°N

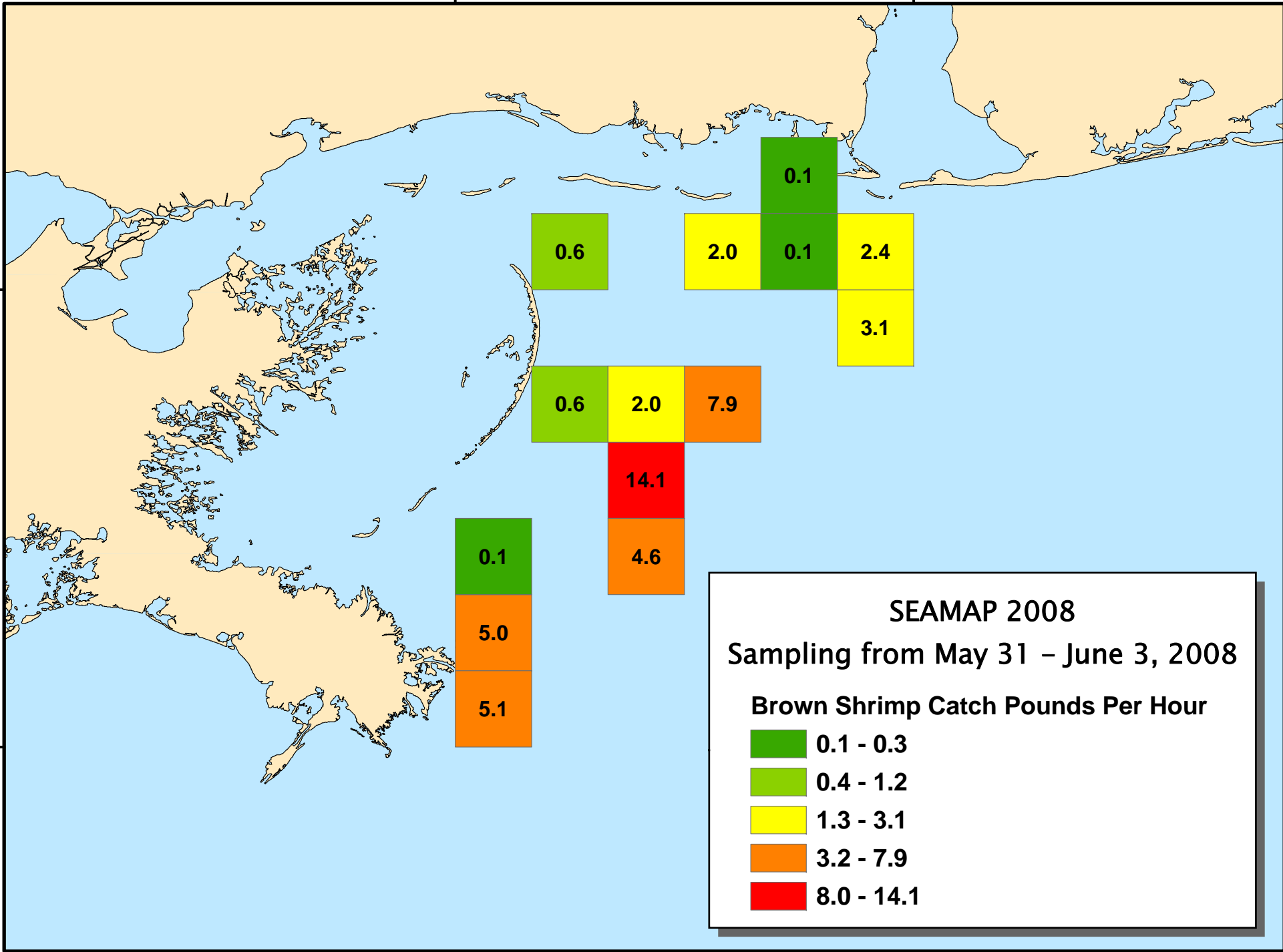
30°N

29°N

29°N

89°W

88°W



SEAMAP 2008
Sampling from May 31 – June 3, 2008

Brown Shrimp Catch Pounds Per Hour

- 0.1 - 0.3
- 0.4 - 1.2
- 1.3 - 3.1
- 3.2 - 7.9
- 8.0 - 14.1

89°W

88°W

30°N

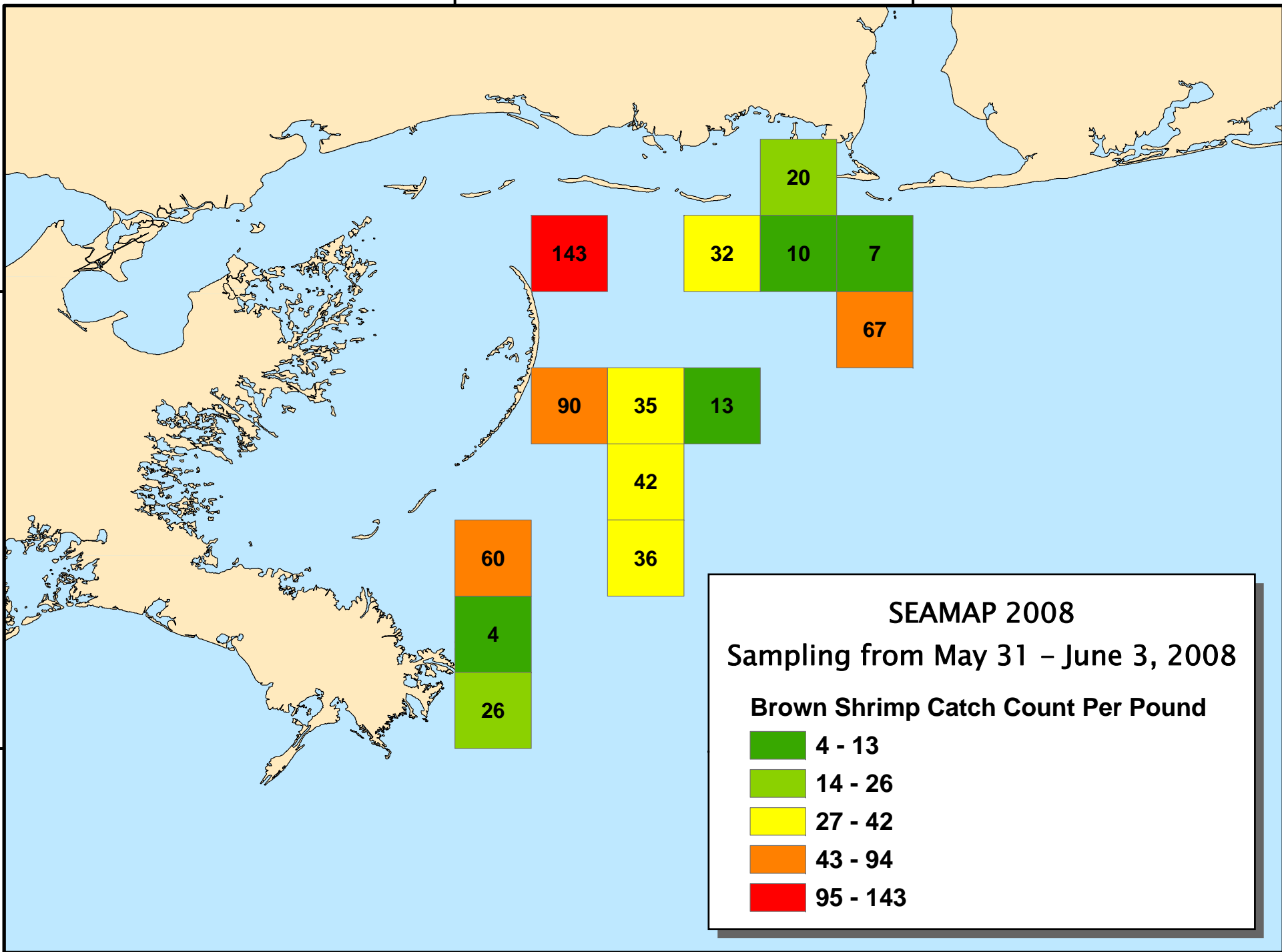
30°N

29°N

29°N

89°W

88°W



89°W

88°W

30°N

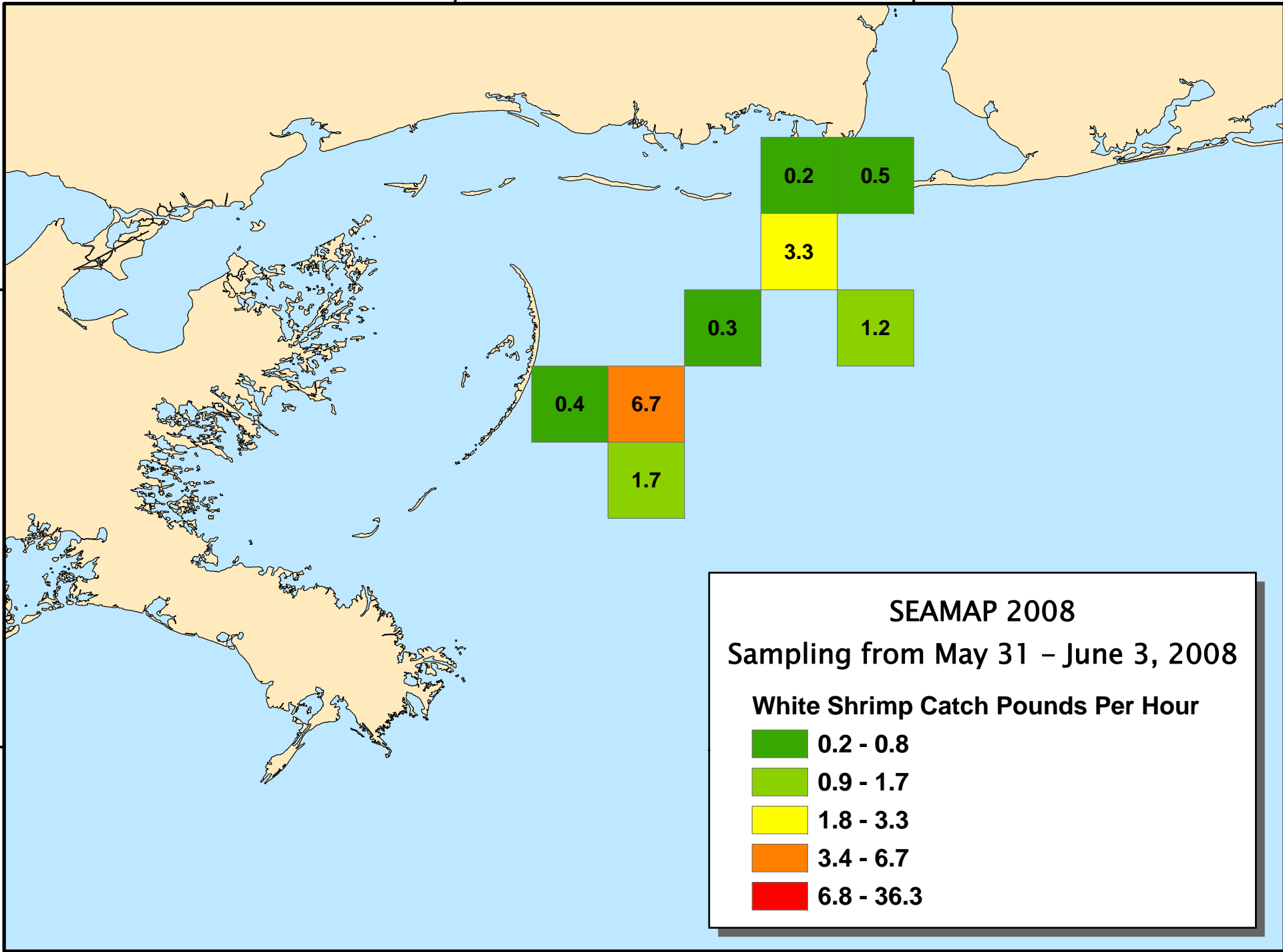
30°N

29°N

29°N

89°W

88°W



89°W

88°W

30°N

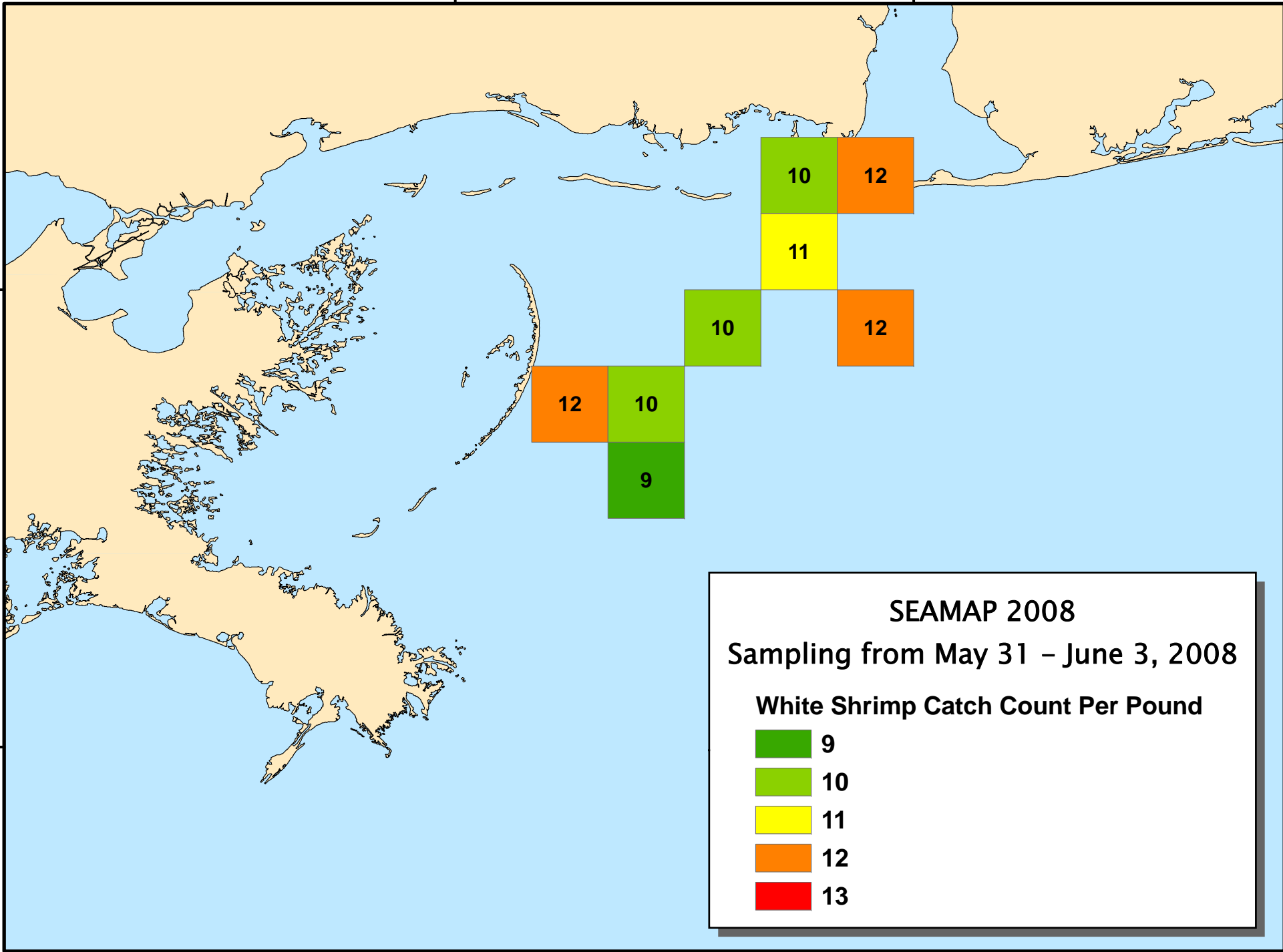
30°N

29°N

29°N

89°W

88°W



89°W

88°W

30°N

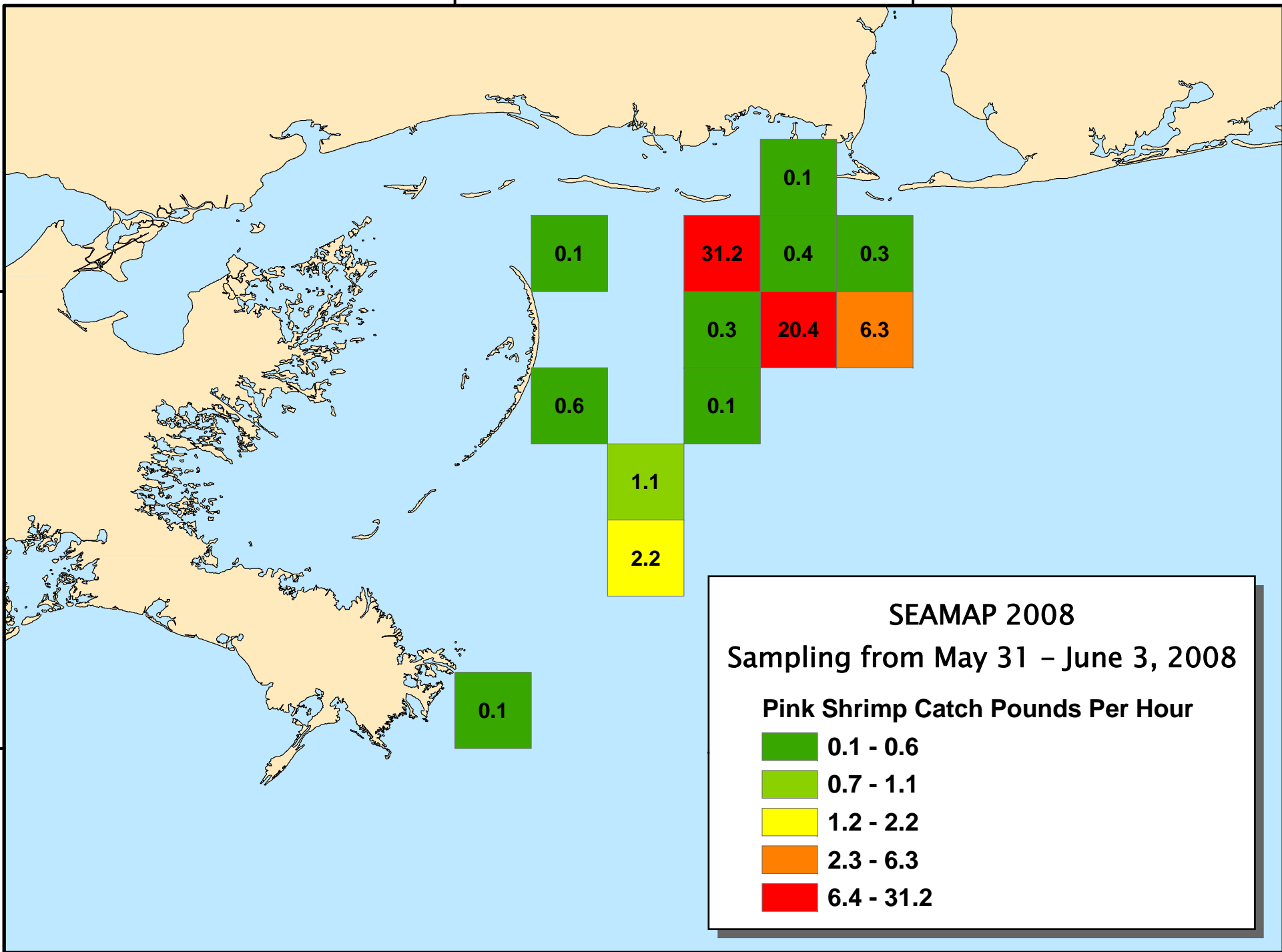
30°N

29°N

29°N

89°W

88°W



89°W

88°W

30°N

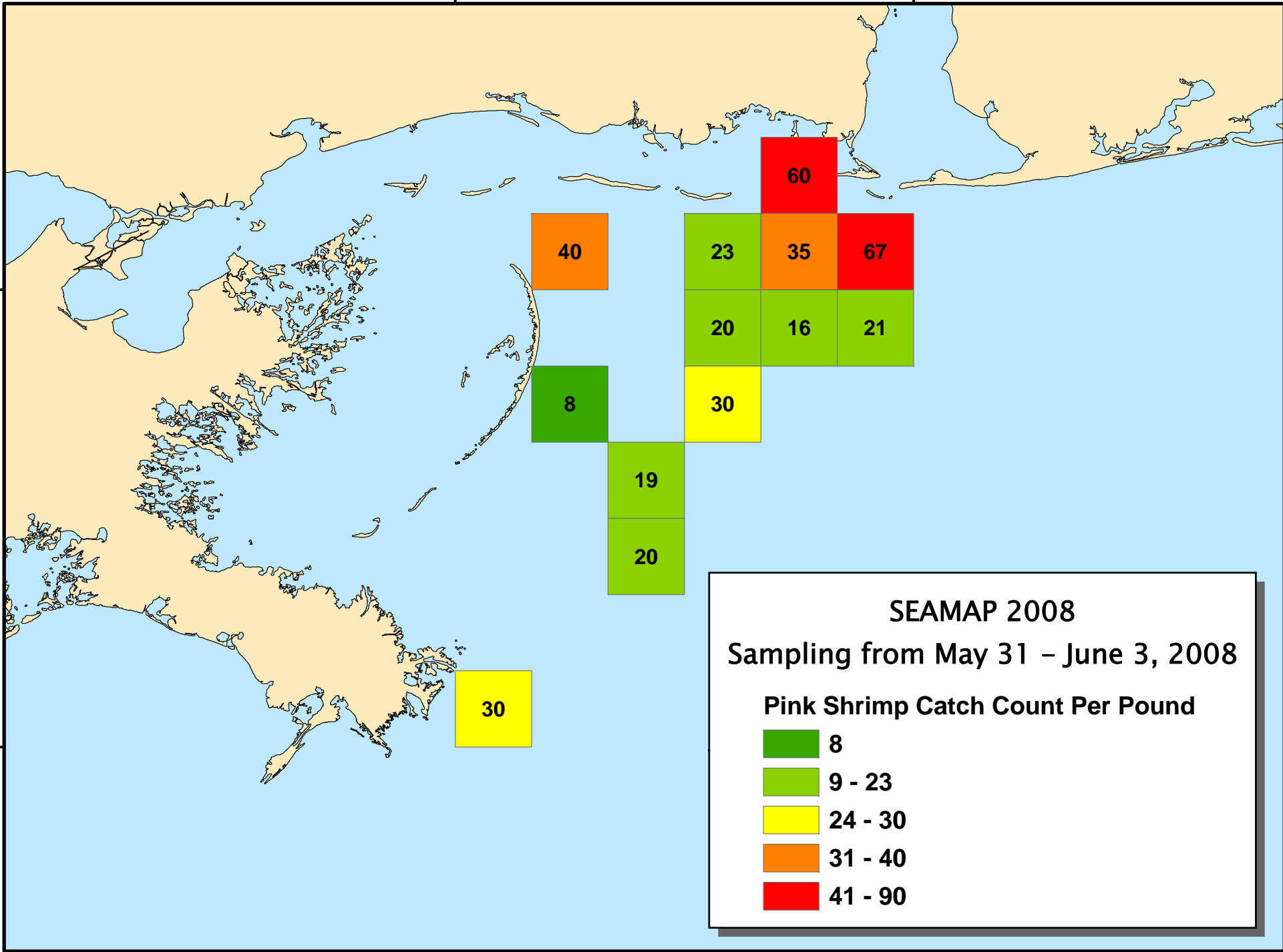
30°N

29°N

29°N

89°W

88°W



89°W

88°W

30°N

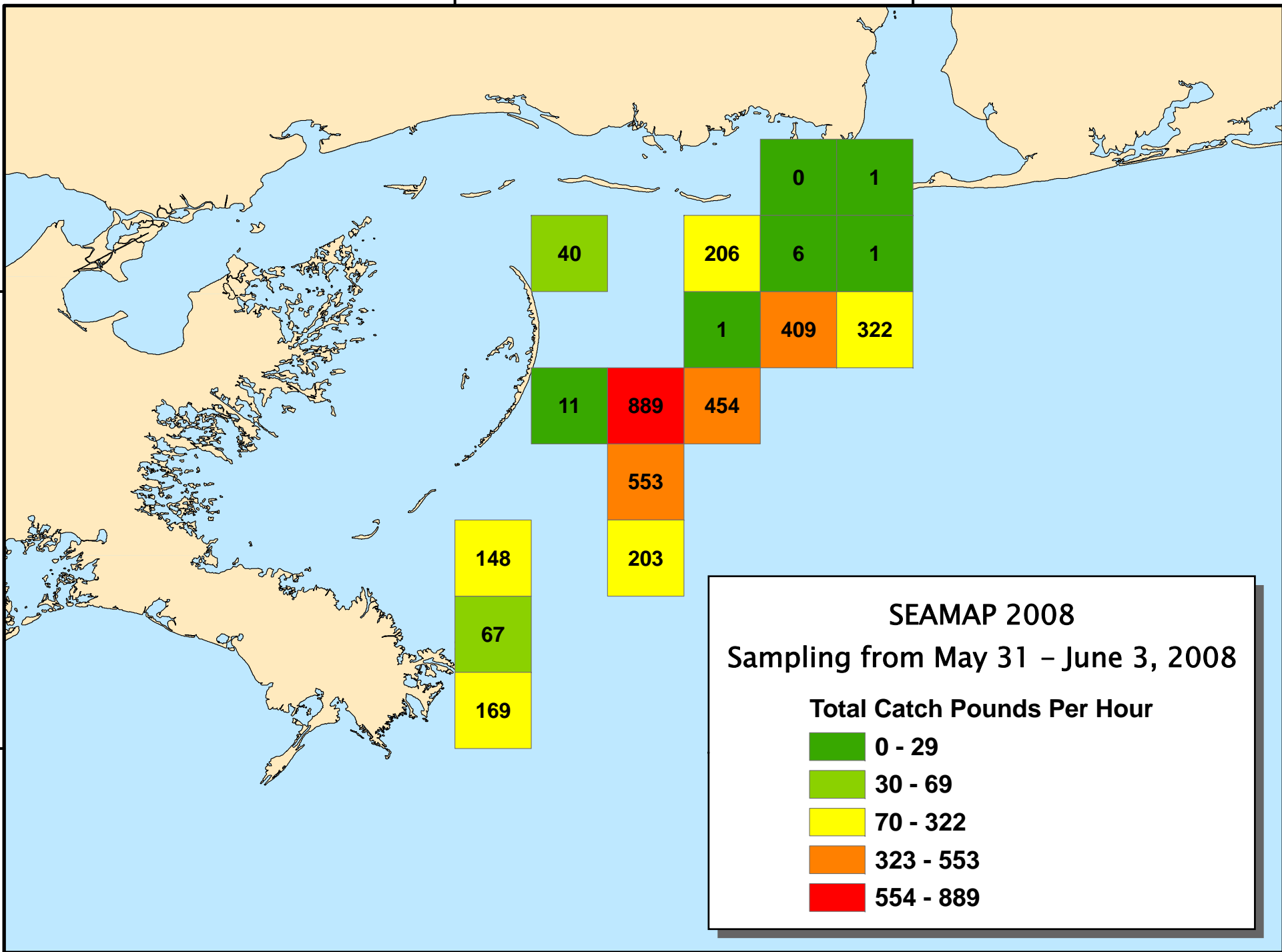
30°N

29°N

29°N

89°W

88°W



SEAMAP 2008
Sampling from May 31 – June 3, 2008

Total Catch Pounds Per Hour

- 0 - 29
- 30 - 69
- 70 - 322
- 323 - 553
- 554 - 889

